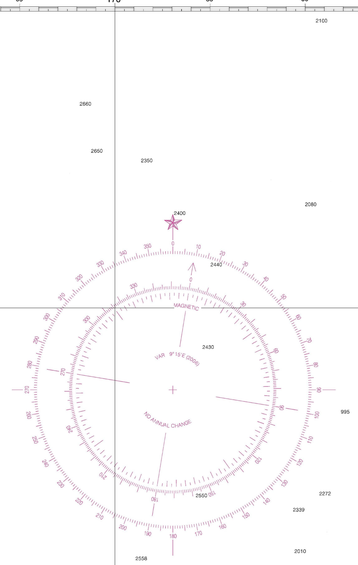
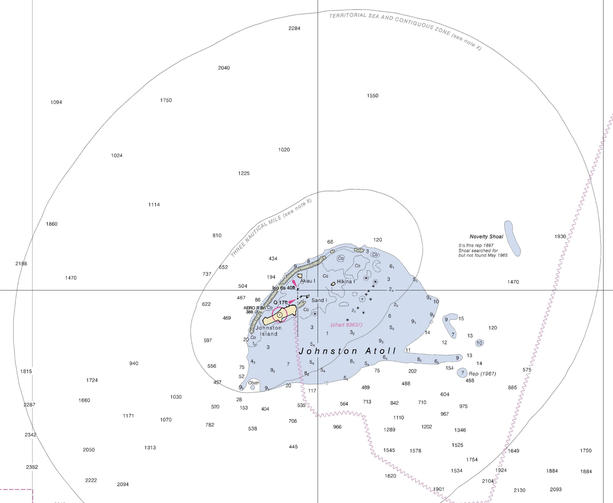
Formerly H.O. 5355, 1st Ed., Apr. 1964 - KAPP 2644

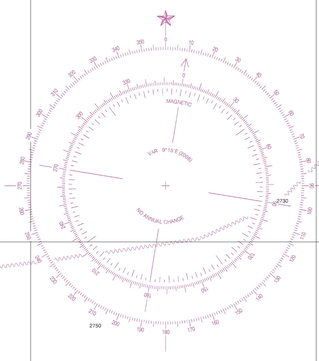
83633

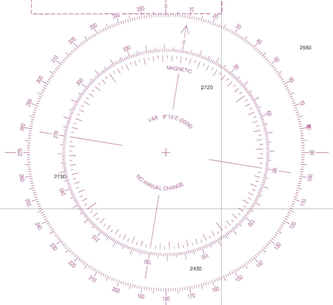
SOUNDINGS IN FATHOMS
(FATHOMS AND FEET TO 11 FATHOMS)

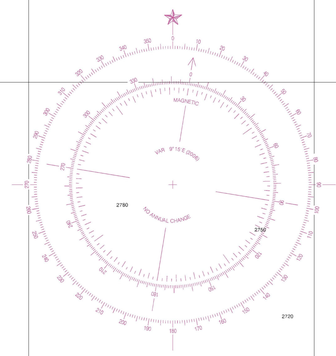
CONTINUED ON CHART 540







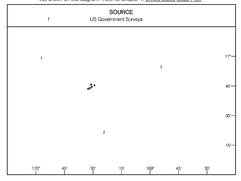




SOURCE DIAGRAM

The outlined areas represent the limits of the most recent hydrographic survey information that has been evaluated for charting. Surveys have been bended in this diagram by date and type of survey. Channels maintained by the U.S. Army Corps of Engineers are periodically resurveyed and are not shown on this diagram. Refer to Chapter 1, United States Coast Pilot.

SOURCE
US Government Surveys



NATIONAL WILDLIFE REFUGE

Johnston Atoll National Wildlife Refuge is part of the National Wildlife Refuge system, and is under the jurisdiction of the U.S. Fish and Wildlife Service, Department of Interior. Wildlife refuge regulations are published in 50 CFR 32.

Entry to the refuge is strictly prohibited without prior approval from the Division of Refuges and Wildlife Resources, U.S. Fish and Wildlife Service, 300 Ala Moana Blvd., Honolulu, Hawaii 96850. The restrictions apply to all civilian and military agencies, as well as individuals.

NOTE X

Within the 12-nautical mile Territorial Sea, established by Presidential Proclamation, some Federal laws apply. The Three Nautical Mile Line, previously identified as the outer limit of the territorial sea, is retained as it continues to depict the jurisdictional limit of the other laws. The 9-nautical mile Natural Resource Boundary off the Gulf coast of the United States, and the 200-nautical mile Natural Resource Boundary elsewhere, most cases the inner limit of Federal fisheries jurisdiction and the outer limit of the jurisdiction of the states. The 24-nautical mile Contiguous Zone and the 200-nautical mile Exclusive Economic Zone were established by Presidential Proclamation. Unless fixed by treaty or the U.S. Supreme Court, these maritime limits are subject to modification.

TIDAL INFORMATION

Place Name (LAT/LONG)	Height referred to datum of soundings (MLLW)				
	Mean Higher High Water	Mean High Water	Mean Low Water	Extreme Low Water	
	feet	feet	feet	feet	feet
Johnston Atoll (16°44'N / 169°32'W)	2.2	2.0	0.1	N/A	

(Dec 2006)

CAUTION
SUBMARINE PIPELINES AND CABLES

Charted submarine pipelines and submarine cables and submarine pipeline and cable areas are shown as:

Pipeline Area — Cable Area

Additional uncharted submarine pipelines and submarine cables may exist within the area of this chart. Not all submarine pipelines and submarine cables are required to be buried, and those that were originally buried may have become exposed. Mariners should use extreme caution when operating vessels in depths of water comparable to their draft in areas where submarine pipelines and cables exist, and when anchoring, dragging, or trawling.

Covered wells may be marked by lighted or unlighted buoys.

PROHIBITED AREA

Johnston Atoll is a Naval Defensive Sea Area and Airspace Reservation. Regulations are published in National Geospatial-Intelligence Agency Hydrographic Center H.O. Pub. 126.

NORTH PACIFIC OCEAN
UNITED STATES POSSSESION

APPROACHES TO JOHNSTON ATOLL

Mercator Projection
Scale 1:200,000 at Lat. 16°45'

North American Datum of 1983
(World Geodetic System 1984)

SOUNDINGS IN FATHOMS
(FATHOMS AND FEET TO ELEVEN FATHOMS)
AT MEAN LOWER LOW WATER

Additional information can be obtained at nauticalcharts.noaa.gov.

For Symbols and Abbreviations see Chart No. 1

HEIGHTS

Heights in feet above Mean High Water.

HORIZONTAL DATUM

The horizontal reference datum of this chart is World Geodetic System 1984 (WGS 84), which for charting purposes is considered equivalent to the North American Datum of 1983 (NAD 83). Geographic positions referred to the Johnston Island 1961 Astro Datum must be corrected an average of 6.49" southward and 3.712" eastward to to agree with this chart.

SUPPLEMENTAL INFORMATION

Consult National Geospatial-Intelligence Agency Hydrographic Center H.O. Pub. 126 for important supplemental information.

WARNING

The greatest mariner will not rely solely on any single aid to navigation, particularly on floating aids. See U.S. Coast Guard Light List and U.S. Coast Pilot for details.

AUTHORITIES

Hydrography and topography by the National Geospatial-Intelligence Agency, with additional data from the National Ocean Service, Coast Survey and U.S. Coast Guard.

CAUTION

Temporary changes or defects in aids to navigation are not indicated on this chart. See Local Notice to Mariners.

POLLUTION REPORTS

Report all spills of oil and hazardous substances to the National Response Center via 1-800-424-8802 (toll free), or to the nearest U.S. Coast Guard facility if telephone communication is impossible (33 CFR 153).

CAUTION

Limitations on the use of radio signals as aids to marine navigation can be found in the U.S. Coast Guard Light List and the National Geospatial-Intelligence Agency Publication 117.

Radio direction-finder bearings to commercial broadcasting stations are subject to error and should be used with caution.

Station positions are shown thus:
(⊙)Accurate location) o(Approximate location)

RADAR REFLECTORS

Radar reflectors have been placed on many floating aids to navigation. Individual radar reflector identification on these aids has been omitted from this chart.

AIDS TO NAVIGATION

Consult U.S. Coast Guard Light List for supplemental information concerning aids to navigation.

5th Ed., Feb. / 06 ■ Corrected through NM: Feb. 25/06
83633 Corrected through LNM:Feb. 14/06

CAUTION

This chart has been corrected from the Notice to Mariners (NM) published weekly by the National Geospatial-Intelligence Agency and the Local Notice to Mariners (LNM) issued periodically by each U.S. Coast Guard district to the dates shown in the lower left hand corner.

SOUNDINGS IN FATHOMS
(FATHOMS AND FEET TO 11 FATHOMS)

PRINT-ON-DEMAND CHARTS

NOAA and its partner, OceanGrafix, offer this chart updated weekly by NOAA for Notices to Mariners and critical corrections. Charts are printed on demand using NOAA's Raster Navigational Charts. New Editions are available 5-8 weeks before their release as traditional NOAA charts. Ask your chart agent about Print-on-Demand charts or contact NOAA at 1-800-584-4683, http://NauticalCharts.gov, help@NauticalCharts.gov, or OceanGrafix at 1-877-SECHART, http://OceanGrafix.com, or help@OceanGrafix.com.

Published at Washington, D.C.
U.S. DEPARTMENT OF COMMERCE
NATIONAL OCEANIC AND ATMOSPHERIC ADMINISTRATION
NATIONAL OCEAN SERVICE
COAST SURVEY

This nautical chart has been designed to promote safe navigation. The National Ocean Service encourages users to submit corrections, additions, or comments for improving this chart to the Chief, Marine Chart Division (N/CS3), National Ocean Service, NOAA, Silver Spring, Maryland 20910-3282.

| | | | |