



U.S. DEPARTMENT OF AGRICULTURE
FOREST SERVICE

KELSAY BUTTE QUADRANGLE
OREGON
7.5-MINUTE SERIES (TOPOGRAPHIC)



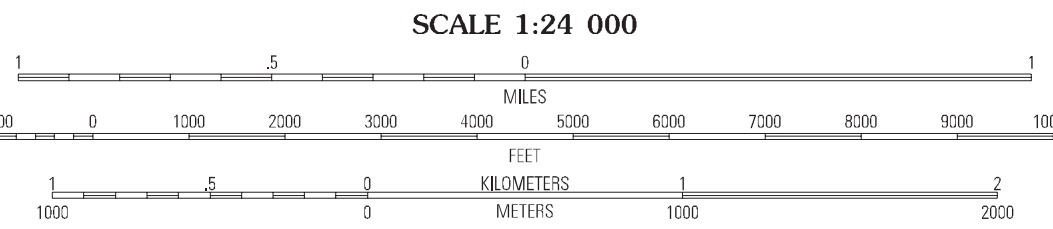

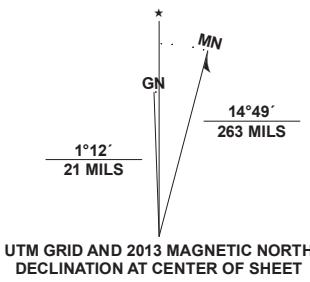
Produced by the USDA Forest Service.
North American Datum of 1983 (NAD 83).
Projection and 1,000-meter ties: Universal Transverse Mercator, zone 11.

Full Revision of Forest Service lands 1995
Updates to Transportation 1995
Updates to Boundaries 1995

Non-National Forest System lands within the National Forest as of 1995.
Inholdings may exist in other National or State reservations.

This is not a legal document. Public lands are subject to change and leasing, and may have access restrictions. Not all roads and trails on this map are open to motor vehicle use. Check with appropriate officials and obtain appropriate regulatory maps and information. Obtain permission before entering private lands.

This map product uses the most current data available in the USDA Forest Service cartographic database. Modifications, updates, and corrections may be made at any time. Print quality is determined by the output device used when producing a hardcopy product.



Ukiah SE	Pearson Ridge	Tower Mountain
The Cockscorn	Kelsay Butte	Silver Butte
Sharp Ridge	Douglas Butte	Olive Lake

ADJOINING QUADRANGLES

HIGHWAYS AND ROADS

Interstate.....	5	Highway.....	
U.S.	101	Road, Unspecified.....	
State.....	79	Road, Paved.....	
County.....	6	Road, Gravel.....	
National Forest, suitable for passenger cars.....	103	Road, Dirt.....	
National Forest, suitable for high clearance vehicles.....	60	Unimproved, 4 wheel drive.....	4WD
National Forest Trail.....	384	Trail.....	
		Gate Barrier.....	
		Check with local Forest Service unit for current travel conditions and restrictions	

This product generated and downloaded on 12/31/2014

KELSAY BUTTE, OR