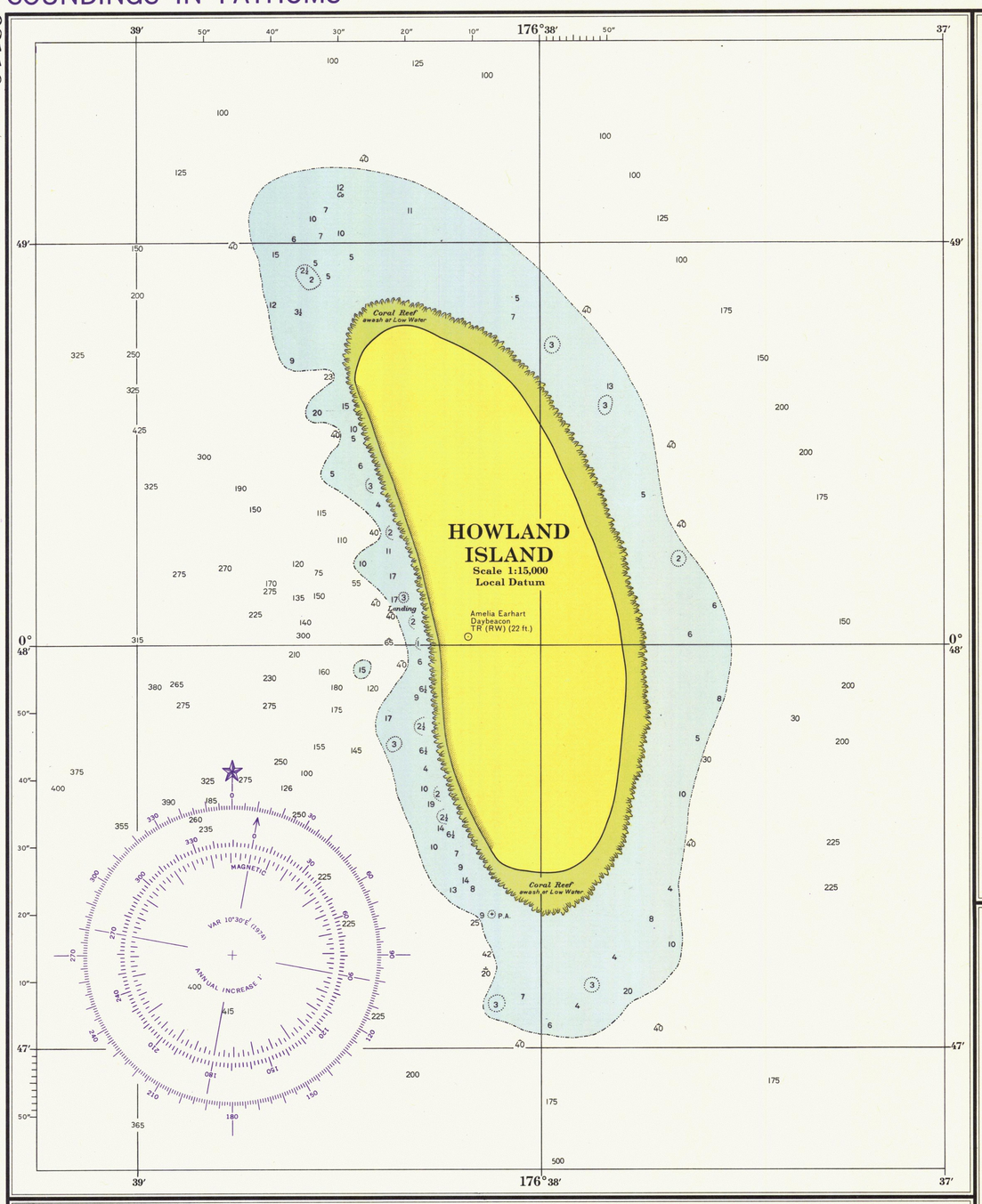

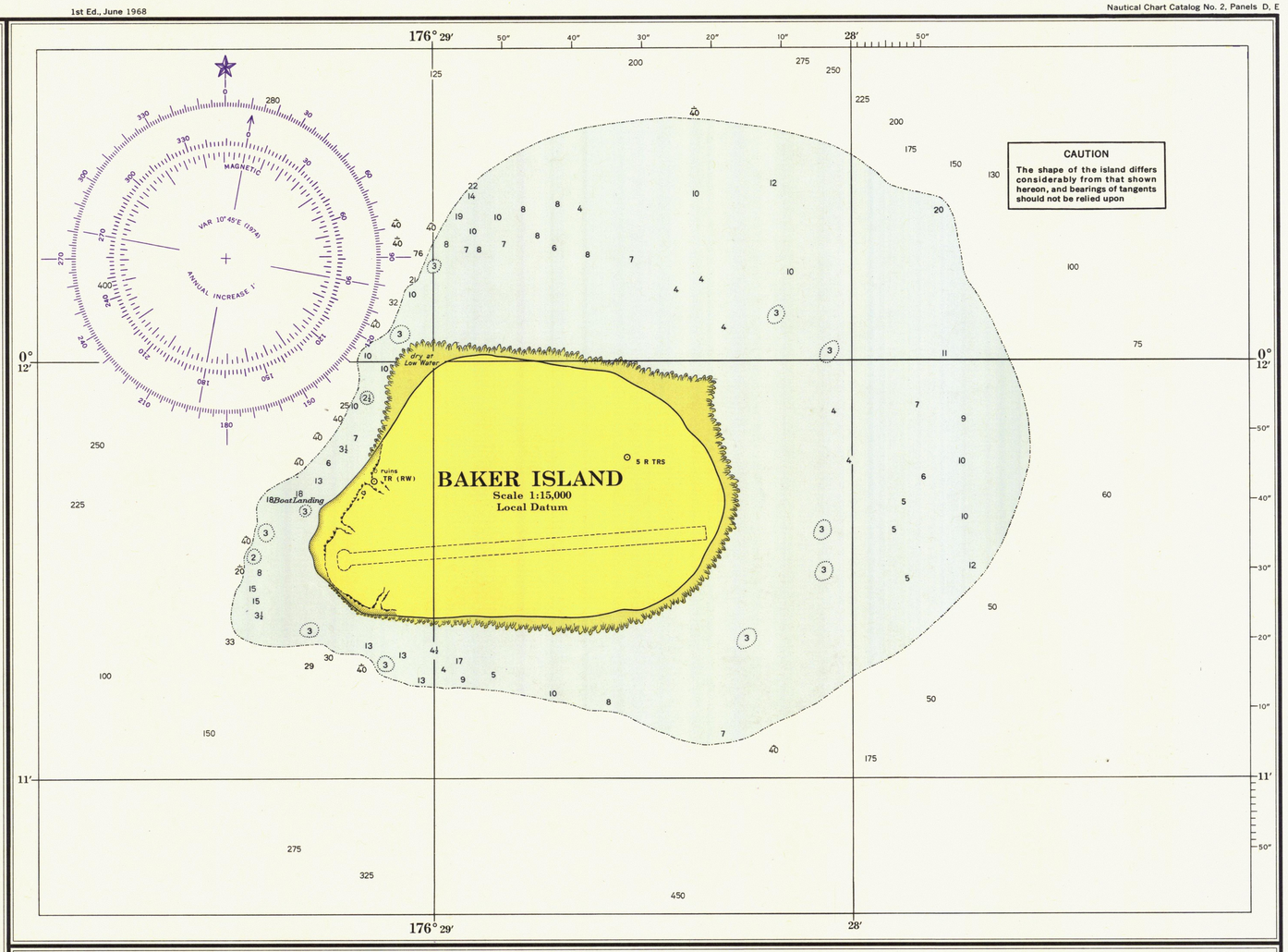

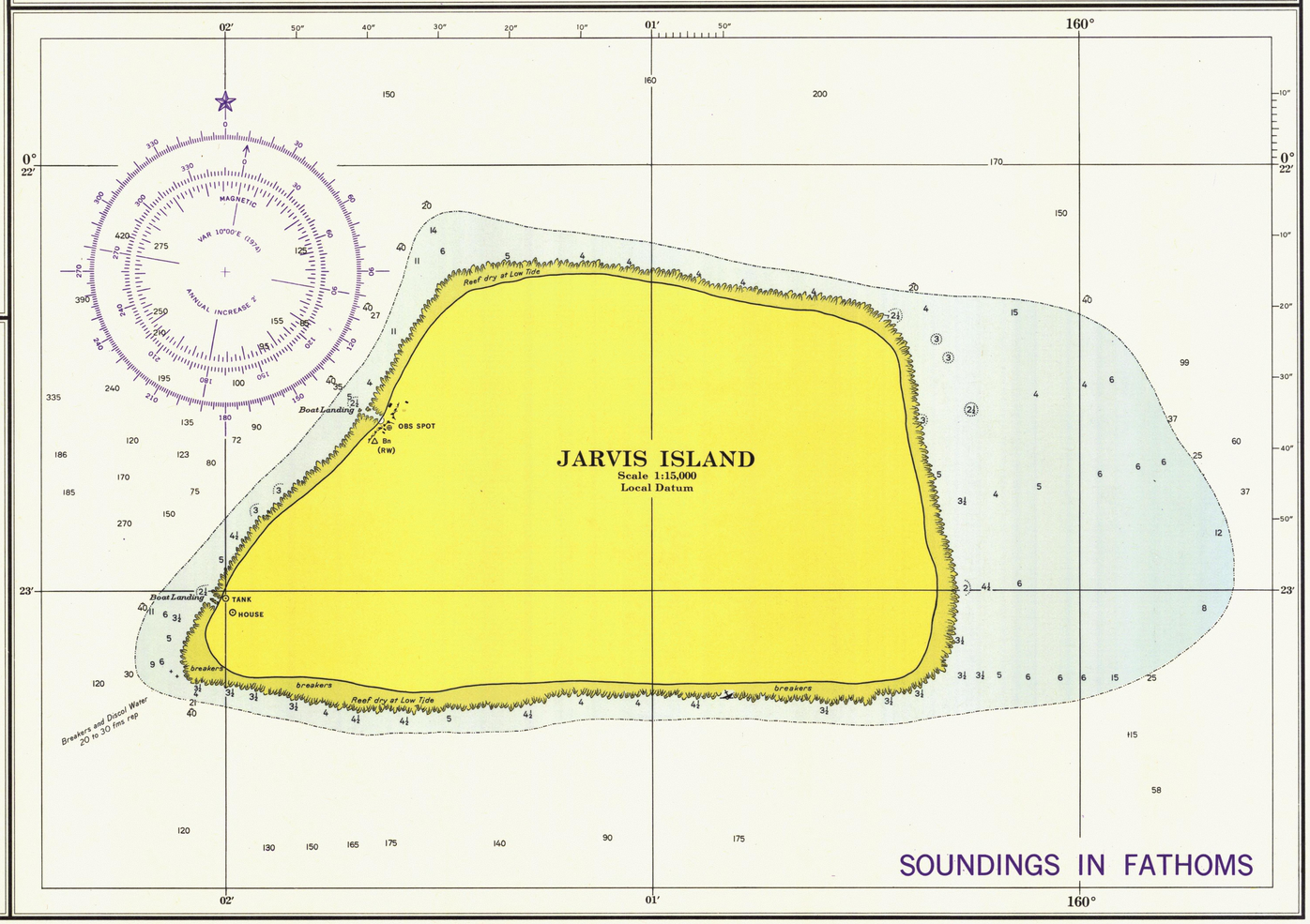

SOUNDINGS IN FATHOMS

PACIFIC OCEAN

UNITED STATES POSSESSIONS

ISLANDS IN THE PACIFIC OCEAN

SOUNDINGS IN FATHOMS

NEW CHART NUMBERING SYSTEM
The National Ocean Survey, in cooperation with the Defense Mapping Agency Hydrographic Center, is in the process of adopting a new national chart numbering system. See Notice to Mariners No. 19, May 11, 1974, or Nautical Chart Catalog for cross references of old and new chart numbers.

For Symbols and Abbreviations see Chart No. 1

AUTHORITIES
Hydrography and topography by the Defense Mapping Agency with additional data from the U.S. Coast Guard.

SUPPLEMENTAL INFORMATION
Consult Defense Mapping Agency H.O. Pub. 82 for important supplemental information.

LOGARITHMIC SPEED SCALE

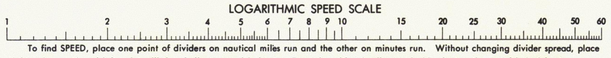

To find SPEED, place one point of dividers on nautical miles run and the other on minutes run. Without changing divider spread, place right point on 60 and left point will then indicate speed in knots. Example: with 4.0 miles run in 15 minutes, the speed is 16.0 knots.



3rd Ed., May 4/74
83116
(formerly C&GS 4193)

CAUTION
This chart has been corrected from the Notice to Mariners published weekly by the Defense Mapping Agency Hydrographic Center and the Local Notice to Mariners issued periodically by each U.S. Coast Guard district to the print date shown in the lower left hand corner.

U.S. Coast and Geodetic Survey
PERMANENT FILE
RETURN TO
MAP SERVICES

Published at Washington, D. C.
U. S. DEPARTMENT OF COMMERCE
NATIONAL OCEANIC AND ATMOSPHERIC ADMINISTRATION
NATIONAL OCEAN SURVEY

FATHOMS	1	2	3	4	5	6	7	8	9	10	11	12	13	14	15	16	17
FEET	6	12	18	24	30	36	42	48	54	60	66	72	78	84	90	96	102
METERS	1	2	3	4	5	6	7	8	9	10	11	12	13	14	15	16	17	18	19	20	21	22	23	24	25	26	27	28	29	30	31

(Islands in the Pacific Ocean)
SOUNDINGS IN FATHOMS - SCALE 1:15,000

83116
(formerly C&GS 4193)

LITIGATION/COPY